













HOUSE TYPE KEY

	THE ALLEYN DETACHED SITE 2 - 1,230 sq ft approx.		THE HAMPDEN SEMI-DETACHED SITE 23 - 1,159 sq ft approx.
	THE BENTHAM DETACHED SITES 3, 4, 14, 15 & 16 (WITHOUT SUNROOM) - 1,489 sq ft approx. SITES 21, 22, 33, 38d, 39 & 40 (WITH SUNROOM) - 1,623 sq ft approx.		THE HORSHAM DETACHED SITES 7, 11 & 41 - 1,212 sq ft approx.
	THE CARSWELL SEMI-DETACHED SITES 5, 6, 12 & 13 (WITHOUT SUNROOM) - 1,305 sq ft approx. SITES 38b & 38c (WITH SUNROOM) - 1,437 sq ft approx.		THE MILTON DETACHED SITE 32 - 1,112 sq ft approx.
	THE ELMORE SEMI-DETACHED SITES 8, 9, 34 & 35 (WITHOUT SUNROOM) - 1,078 sq ft approx. SITES 38 & 38a (WITH SUNROOM) - 1,210 sq ft approx.		THE NEEDHAM SEMI-DETACHED SITES 19, 20, 26, 27, 36 & 37 - 1,420 sq ft approx.
	THE FALMER DETACHED SITES 10, 17 & 18 - 1,556 sq ft approx.		THE ONSLOW DETACHED SITES 30 & 31 - 1,347 sq ft approx.
	THE HAMILTON SEMI-DETACHED SITE 24 - 1,212 sq ft approx.		THE PENTON DETACHED SITE 25 - 1,358 sq ft approx.




**UPTON
HALL**
ANTRIM ROAD
TEMPLEPATRICK
BT39

← To Belfast

ANTRIM ROAD

To Belfast International Airport →